


TOTAL EXTENT (LEAST EXTENT AS PER DOCUMENT) : 1578 SQ.M
ROAD AREA : 424 SQ.M
NO.OF.PLOTS : 13 Nos.

NOTE:

1. SPLAY - 1.5M X 1.5M
2. MEASUREMENTS ARE INDICATED EXCLUDING SPLAY DIMENSION
3.  ROAD AREA WAS HANDED OVER TO THE LOCAL BODY




VIDE GIFT DEED DOCUMENT NO. 2626/2018, DATE:23.02.2018 @ SRO KUNDRATHUR

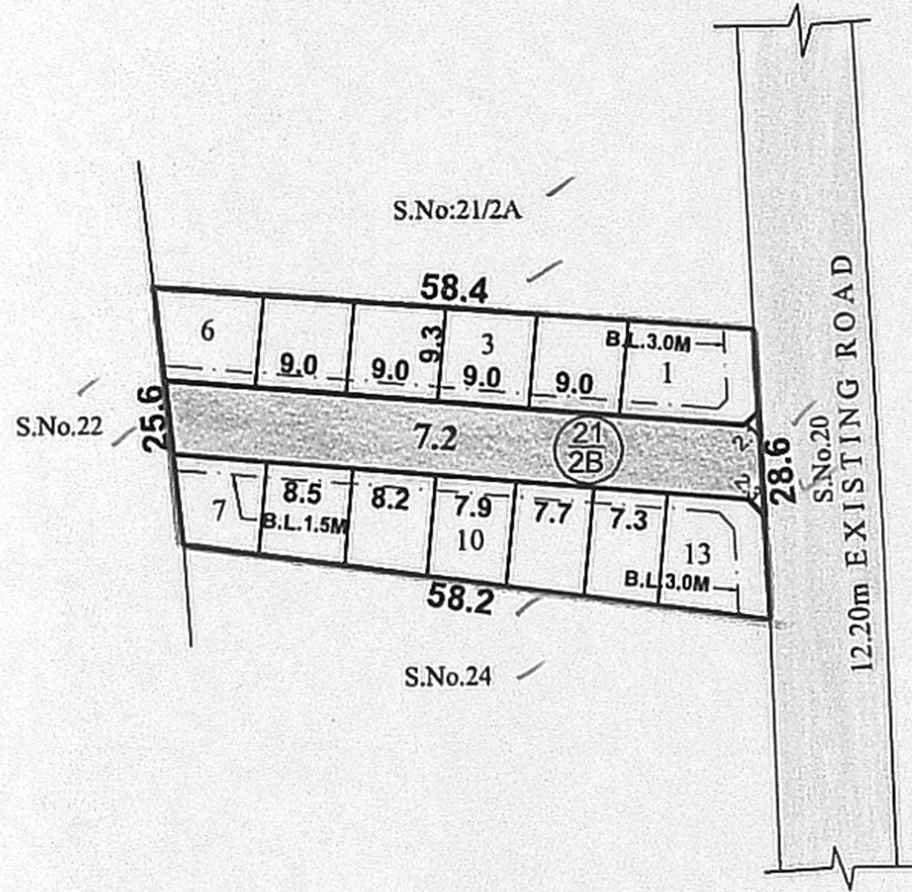
CONDITION :

DR RULE NO : 29 (11)

THE COST OF LAYING IMPROVEMENTS TO THE SYSTEMS IN RESPECT OF ROAD, WATER SUPPLY, SEWERAGE, DRAINAGE OR ELECTRIC POWER SUPPLY THAT MAY BE REQUIRED AS ASSESSED BY THE COMPETENT AUTHORITY SHALL BE BORNE BY THE APPLICANT.

LEGEND :

-  SITE BOUNDARY
-  ROADS GIFTED TO LOCAL BODY
-  EXISTING ROAD



CONDITION:-
 THE LAYOUT APPROVAL IS VALID SUBJECT TO OBTAINING SANCTION FROM THE LOCAL BODY CONCERNED

P.P.D NO. 20
L.O 2018

APPROVED

VIDE LETTER NO : L1/15753/2017

DATE : 04/04/2018

Sreenivas
 04/04/2018
 FOR MEMBER SECRETARY
 CHENNAI METROPOLITAN
 DEVELOPMENT AUTHORITY

S. Anitha
 P.A. 28/3/18
 PREPARED BY

[Signature]
 28/03/2018
 P.A.II (A.A)

[Signature]
 28/03/2018
 A.P.(S.A)

POONAMALLEE PANCHAYAT UNION
LAYOUT OF HOUSE SITES IN S.No. 21/2B OF KANNAPALAYAM VILLAGE.

SCALE-1:800 (ALL MEASUREMENTS ARE IN METRE)

